





















ROYAL BURGH OF LAUDER

LAND			
Name of Asset	Location	Description	Plan
Lauder Old Cemetery	East High Street, Lauder	Old Lauder Cemetery believed to have been acquired under the Burgh Charter and therefore is Common Good.	 LD013-02 Lauder Cemetery (Old) Site Plan
Lauder Recreation Park and Pavillion	Croft Road, Lauder	The play park was acquired in 1929, with the price paid from the Common Good Account	 LD017-22 Recreation Park Site Plan (2019),  LD017-20 Pavillion Site - Site Plan (2019)  LD017-21 Play Park Site Plan (2019).pdf
Old Castleriggs Recreation Ground	Manse Road, Lauder	This is the southern part of the public park acquired by bequest from George J Fleming in 1970.	 LD017-16 Old Castleriggs Recreation
Old Castleriggs grazings	Burnmill, Lauder	This is the grazing area adjacent to the public park. The land was acquired by bequest from George J. Fleming in 1970.	 LD017-02 Old Castleriggs Grazings
Lauder War Memorial	Stow Road, Lauder	The war memorial is sited on the ancient burgh road which is believed to be Common Good held under the Burgh Charter.	 LD016-03 Lauder War Memorial Site Plan
Burnmill Woodland	Burnmillhaugh, Burnmill, Lauder	This site appears to have been included in ancient titles and, in particular, a 1728	 LD017-03 Burnmill Haugh Site Plan (2005)

		Instrument of Sasine in favour of the Town of Lauder (in respect of "Parson's Croft").	
Raiths Acre & Chesters Acre	Galashiels Road, Lauder	Raith's Acre was acquired by the Lauder Town Council in 1781 and. Chesters Hill was acquired in 1815.	 LD017-04 Raiths Acre & Chesters Acre
Lauder Golf Course	Galashiels Road, Lauder	Part of the Burgh Charter and therefore Common Good.	 LD017-05 Lauder Golf Course Site Plan
Lauder Town Hall	Market Place, Lauder	Part of the Burgh Charter and therefore Common Good.	 LD017-06 Town Hall Site Plan (2009).pdf
Lauder Common Farm	Lauder Common	Part of the Burgh Charter and therefore Common Good.	 LD017-07 Lauder Common Farm Site A
Lauder Common Farm Shootings	Lauder Common	Part of the Burgh Charter and therefore Common Good.	
Lauder Common Plantations	Lauder Common	Part of the Burgh Charter and therefore Common Good.	 LD017-09 Lauder Common plantations
Refuse Tip (1) Grazing	Galashiels Road, Lauder	Part of the Burgh Charter and therefore Common Good.	 LD017-10 Land Refuse Tip Grazings (1
Refuse Tip (2) Grazing	Galashiels Road, Lauder	Part of the Burgh Charter and therefore Common Good.	 LD017-11 Land Refuse Tip Grazings (2
Calfward Park Grazings	Galashiels Road, Lauder	Part of the Burgh Charter and therefore Common Good.	 LD017-12 Calfward Park Grazings Site Pla
Burnmill Piggery Grazings	Galashiels Road, Lauder	Part of the Burgh Charter and therefore Common Good.	 LD017-14 Burnmill Area Site Plan (2009).

Lauder Old Jail	Mid Row, Lauder	Part of the Burgh Charter and therefore Common Good.	 LD017-15 Old Jail (Registers) Site Plan.p
Lauder Village Hall and WC	The Avenue, Lauder	The site upon which the hall is built appears to be part of the Burgh Charter and so is deemed to be Common Good.	 LD017-19 Land at Lauder Public Toilets :  LD017-18 Land at Lauder Village Hall Sit
ART AND ARTEFACTS			
Name of asset	Location	Description	
Charter	Thirlestane Castle	The original charter of King Janes IV to the Royal Burgh of Lauder	
Snuff Mull	Thirlestane Castle	Presented to the Burgh of Lauder by Francis Dunshood in 1802. Formed from a mounted kudo horn, engine turned lid, and four tools. Inscribed "From the Cape of Good Hope"	
Certificate of Matriculation, Royal Burgh of Lauder 1938	Galashiels Town Hall	Applications for Parish charity 1737 - 1899	
Burgess Roll (2)	Galashiels Town Hall	Register of the Entries of Burgess of the Royal Burgh of Laude 1829 - 1850	
Map of Burgess Acres, Royal Burgh of Lauder 1803	Galashiels Town Hall		

Set of Imperial Weight and Measures	Thirlestane Castle	Bushel, ½ bushel, peck, gallon, quart, pint, ½ pint, gill, ½ gill; all supplied to the Burgh of Lauder, made by J & R Warner, London; and the following weights: 56lb, 28lb, 14lb, 7lb, 4lb, 2lb, 1lb, 8oz, 4oz, 2oz, 8dwts, 4dwts	
Brass Yard Stick 1824	Thirlestane Castle		
Burgh of Lauder Seal	Stored by Bank of Scotland		
Provosts Chain	Stored by Bank of Scotland		
Provosts Robes			
Silver Punch Ladle o/w Toddy Ladle 1831	Thirlestane Castle	George III silver punch ladle WK, London 1831, inscribed with names of Burgh council officials, including Baillie James Shaw	
Burgh Standard, 1912	Lauder town hall		
COMMON GOOD FUND			
Name of Asset	Location	Description	
Lauder Common Good Fund	N/A	Fund set up for the benefit of the inhabitants of Lauder. Balance of fund as at 1 April 2021 was £285,883.	

